

City Centre BID Cleansing and Graffiti - Monthly Report

31 Jan 2022

Complete

Site conducted	Unanswered
Prepared by	Project Manager
Month of Report	January
Report Produced	31 Jan 2022 16:30 GMT

BID Objectives

OUR OBJECTIVES

The City Centre BID will focus on these objectives.

 <p>IMPROVE SAFETY Reduce crime and anti-social behaviour to improve city safety by day and at night.</p>	 <p>PROMOTE SUCCESS Promote the BID area as a safe and pleasant place to work, live and play.</p>
 <p>ACT IN THE BEST INTEREST OF LEVY PAYERS Be a single point of contact, represent levy payers' views, encourage networking and deliver waste and recycling schemes.</p>	 <p>IMPROVE THE 'WELCOME AND FEEL' Create a cleaner, greener city with improved wayfinding, parking and Ambassadors.</p>

Report Overview

This report has been produced to give an overview of the ongoing cleansing and graffiti activities carried out by the City Centre BID.

As well as showing the core activities undertaken, this report also highlights specific areas and zones where particular attention has been paid, also identifying any specific levy payer requests.

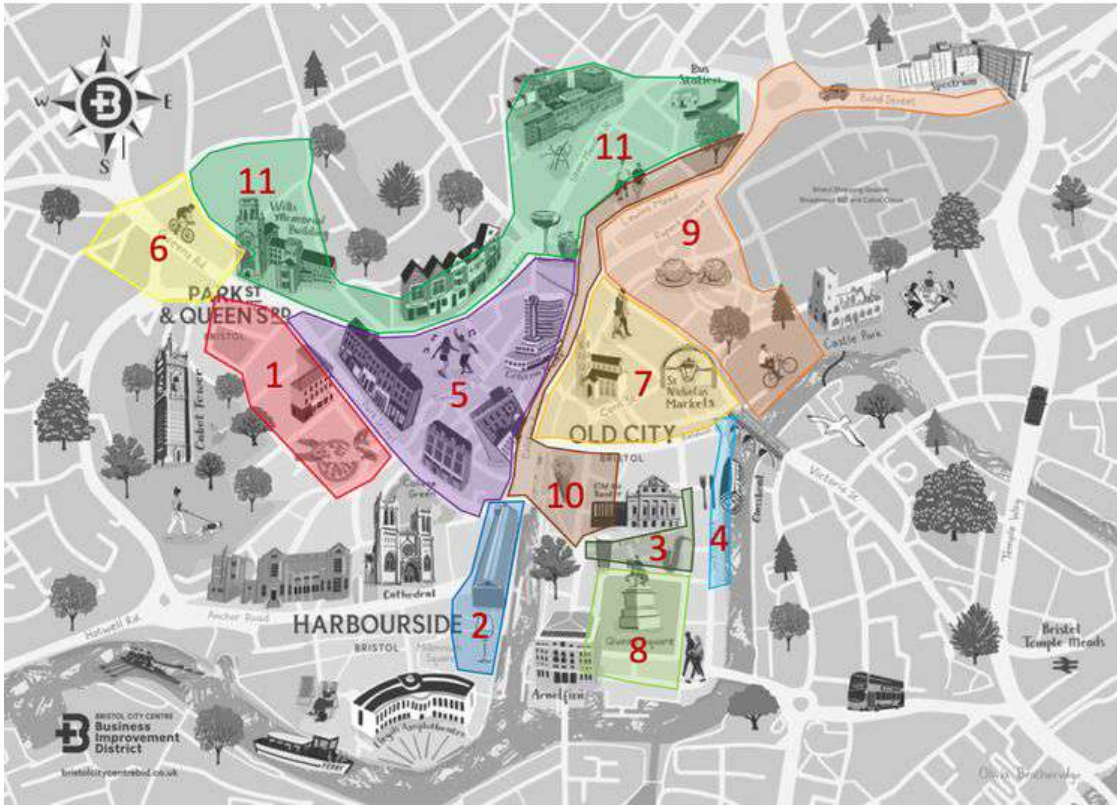
Executive Summary

This section summarises the key areas and tasks covered during the past month. Further detail on each work activity and location is included within this report.

The team continued working hard with their rounds around the city centre, ensuring pavement areas, high contact locations and levy payer premises were kept clean, inviting and sanitised. The Cleansing team did an excellent job carrying out a thorough deep clean of the pedestrian area of Broad Quay which is heavily used by commuters. There was again a notable large number of unwanted graffiti and tagging with several large hotspots and a total of 238 items of graffiti from over 93 different locations. The team are working very hard to carry out removal of unwanted graffiti promptly and efficiently, ensuring that levy payers building facades and windows next to street furniture and other general locations are restored back to a clear state.

Core Activity

Core activities are those which are carried out regularly across the eleven zones highlighted in the map below.



Summary of monthly Activity

Images to accompany summary

Core Activity by Zone

Core Activity by Zone 1

Zone of focus

Zone 5 - Park Street, College Green, Frog Lane, Trenchard Street, Pipe Lane, Colston Hall, Denmark Street

Reporting week

Week 1

Sample Images BEFORE works



Photo 1



Photo 2



Photo 3



Photo 4



Photo 5



Photo 6



Photo 7



Photo 8



Photo 9



Photo 10



Photo 11




Photo 12



Photo 13



Photo 14



Photo 15



Photo 16



Photo 17



Photo 18



Photo 19



Photo 20

Sample Images AFTER works



Photo 21



Photo 22



Photo 23



Photo 24



Photo 25



Photo 26



Photo 27



Photo 28



Photo 29



Photo 30



Photo 31



Photo 32



Photo 33



Photo 34



Photo 35



Photo 36



Photo 37



Photo 38



Photo 39

Core Activity by Zone 2

Zone of focus

Zone 7 - Baldwin Street, St Stephens's Street, Clare Street, St Stephens Avenue, Corn Street, Small Street, Broad Street, Street, Nicholas Street, High Street, Wine Street

Reporting week

Week 1

Sample Images BEFORE works



Photo 40



Photo 41



Photo 42



Photo 43



Photo 44



Photo 45



Photo 46



Photo 47



Photo 48

Sample Images AFTER works



Photo 49



Photo 50



Photo 51



Photo 52



Photo 53




Photo 54



Photo 55



Photo 56



Photo 57



Photo 58

Core Activity by Zone 3

Zone of focus

Zone 3 - King Street, Queen Charlotte Street and Little King Street

Reporting week

Week 1

Sample Images BEFORE works



Photo 59



Photo 60



Photo 61



Photo 62

Sample Images AFTER works



Photo 63




Photo 64




Photo 65



Photo 66




Photo 67



Photo 68




Photo 69



Photo 70



Photo 71

Core Activity by Zone 4

Zone of focus

Zone 5 - Park Street, College Green, Frog Lane, Trenchard Street, Pipe Lane, Colston Hall, Denmark Street

Reporting week

Week 2

Sample Images BEFORE works



Photo 72



Photo 73



Photo 74



Photo 75



Photo 76



Photo 77



Photo 78



Photo 79



Photo 80



Photo 81



Photo 82




Photo 83

Sample Images AFTER works



Photo 84




Photo 85



Photo 86




Photo 87




Photo 88




Photo 89



Photo 90



Photo 91

Core Activity by Zone 5

Zone of focus	Zone 6 - Queen's Road, Elmdale Road
Reporting week	Week 2

Sample Images BEFORE works




Photo 92



Photo 93



Photo 94

Sample Images AFTER works




Photo 95



Photo 96



Photo 97



Photo 98



Photo 99




Photo 100

Core Activity by Zone 6

Zone of focus

Zone 7 - Baldwin Street, St Stephens's Street, Clare Street, St Stephens Avenue, Corn Street, Small Street, Broad Street, Street, Nicholas Street, High Street, Wine Street

Reporting week

Week 2

Sample Images BEFORE works



Photo 101



Photo 102




Photo 103



Photo 104



Photo 105



Photo 106



Photo 107



Photo 108



Photo 109



Photo 110



Photo 111




Photo 112



Photo 113




Photo 114

Sample Images AFTER works



Photo 115



Photo 116




Photo 117




Photo 118




Photo 119




Photo 120




Photo 121



Photo 122



Photo 123




Photo 124




Photo 125




Photo 126



Photo 127

Core Activity by Zone 7

Zone of focus

Zone 10 - Broad Quay, Marsh Street, Narrow Quay, Assembly Lane, St Augustine's parade, Rupert Street

Reporting week

Week 2

Sample Images BEFORE works



Photo 128



Photo 129



Photo 130



Photo 131



Photo 132



Photo 133



Photo 134



Photo 135

Sample Images AFTER works



Photo 136



Photo 137



Photo 138



Photo 139




Photo 140



Photo 141




Photo 142



Photo 143

Core Activity by Zone 8

Zone of focus

Zone 5 - Park Street, College Green, Frog Lane, Trenchard Street, Pipe Lane, Colston Hall, Denmark Street

Reporting week

Week 3

Sample Images BEFORE works



Photo 144



Photo 145



Photo 146



Photo 147



Photo 148



Photo 149



Photo 150



Photo 151




Photo 152



Photo 153




Photo 154




Photo 155

Sample Images AFTER works



Photo 156



Photo 157



Photo 158



Photo 159




Photo 160




Photo 161



Photo 162



Photo 163




Photo 164



Photo 165



Photo 166




Photo 167

Core Activity by Zone 9

Zone of focus	Zone 6 - Queen's Road, Elmdale Road
Reporting week	Week 3

Sample Images BEFORE works



Photo 168



Photo 169




Photo 170



Photo 171



Photo 172

Sample Images AFTER works



Photo 173



Photo 174



Photo 175



Photo 176



Photo 177



Photo 178



Photo 179



Photo 180



Photo 181

Core Activity by Zone 10

Zone of focus

Zone 7 - Baldwin Street, St Stephens's Street, Clare Street, St Stephens Avenue, Corn Street, Small Street, Broad Street, Street, Nicholas Street, High Street, Wine Street

Reporting week

Week 3

Sample Images BEFORE works



Photo 182



Photo 183



Photo 184



Photo 185



Photo 186



Photo 187



Photo 188



Photo 189



Photo 190



Photo 191



Photo 192



Photo 193



Photo 194



Photo 195

Sample Images AFTER works



Photo 196



Photo 197



Photo 198



Photo 199



Photo 200




Photo 201



Photo 202



Photo 203



Photo 204



Photo 205



Photo 206




Photo 207

Core Activity by Zone 11

Zone of focus

Zone 2 - Harbourside

Reporting week

Week 4

Sample Images BEFORE works



Photo 208



Photo 209




Photo 210



Photo 211



Photo 212




Photo 213



Photo 214



Photo 215



Photo 216



Photo 217

Sample Images AFTER works



Photo 218



Photo 219



Photo 220



Photo 221



Photo 222



Photo 223



Photo 224



Photo 225



Photo 226

Core Activity by Zone 12

Zone of focus

Zone 3 - King Street, Queen Charlotte Street and Little King Street

Reporting week

Week 4

Sample Images BEFORE works



Photo 227



Photo 228



Photo 229



Photo 230



Photo 231




Photo 232



Photo 233



Photo 234



Photo 235



Photo 236



Photo 237



Photo 238



Photo 239



Photo 240



Photo 241



Photo 242



Photo 243



Photo 244

Sample Images AFTER works



Photo 245



Photo 246



Photo 247



Photo 248



Photo 249



Photo 250



Photo 251



Photo 252



Photo 253



Photo 254



Photo 255




Photo 256



Photo 257



Photo 258



Photo 259



Photo 260



Photo 261




Photo 262



Photo 263

Core Activity by Zone 13

Zone of focus

Zone 5 - Park Street, College Green, Frog Lane, Trenchard Street, Pipe Lane, Colston Hall, Denmark Street

Reporting week

Week 4

Sample Images BEFORE works



Photo 264



Photo 265



Photo 266



Photo 267



Photo 268




Photo 269



Photo 270



Photo 271



Photo 272




Photo 273




Photo 274



Photo 275



Photo 276



Photo 277



Photo 278

Sample Images AFTER works



Photo 279



Photo 280



Photo 281



Photo 282



Photo 283



Photo 284



Photo 285



Photo 286



Photo 287



Photo 288



Photo 289

Core Activity by Zone 14

Zone of focus

Zone 7 - Baldwin Street, St Stephens's Street, Clare Street, St Stephens Avenue, Corn Street, Small Street, Broad Street, Street, Nicholas Street, High Street, Wine Street

Reporting week

Week 4

Sample Images BEFORE works



Photo 290



Photo 291



Photo 292



Photo 293



Photo 294



Photo 295




Photo 296



Photo 297



Photo 298



Photo 299



Photo 300



Photo 301



Photo 302



Photo 303



Photo 304



Photo 305



Photo 306



Photo 307



Photo 308



Photo 309



Photo 310



Photo 311



Photo 312



Photo 313



Photo 314



Photo 315



Photo 316



Photo 317



Photo 318

Sample Images AFTER works



Photo 319



Photo 320



Photo 321



Photo 322



Photo 323



Photo 324



Photo 325



Photo 326



Photo 327



Photo 328



Photo 329



Photo 330



Photo 331



Photo 332



Photo 333



Photo 334



Photo 335



Photo 336



Photo 337



Photo 338



Photo 339

Graffiti

Summary of monthly activity

January has been another busy month for our team in regards to unwanted graffiti and tagging. We continue to proactively identify and remove items of graffiti, as well as responding promptly to levy payer requests for removal of items on their premises. We are actively encouraging businesses to report any graffiti or tagging to the police to identify repeat or substantial issues of graffiti in key locations.

*note that an occurrence constitutes a job or single incident of graffiti. Each occurrence may contain various graffiti items to be removed i.e. 1 occurrence and 4 items / tags of graffiti may need removing.

Total number of occurrences of Graffiti for the month **94**
From 1 to 2000

Total number of items of Graffiti removed for the month **238**
From 1 to 2000

Images to accompany summary

Total number of occurrences of Graffiti - Year to Date **366**
From 1 to 2000

Total number of items of Graffiti removed - Year to Date **679**
From 1 to 2000

Images by Zone and Occurrence

Images by Zone and Occurrence 1

Zone of Occurrence

City Centre

Images of Graffiti BEFORE works



Photo 340



Photo 341



Photo 342



Photo 343



Photo 344



Photo 345



Photo 346



Photo 347



Photo 348



Photo 349



Photo 350



Photo 351



Photo 352




Photo 353



Photo 354



Photo 355



Photo 356




Photo 357



Photo 358



Photo 359



Photo 360



Photo 361



Photo 362



Photo 363



Photo 364



Photo 365



Photo 366



Photo 367




Photo 368



Photo 369



Photo 370



Photo 371



Photo 372



Photo 373



Photo 374



Photo 375



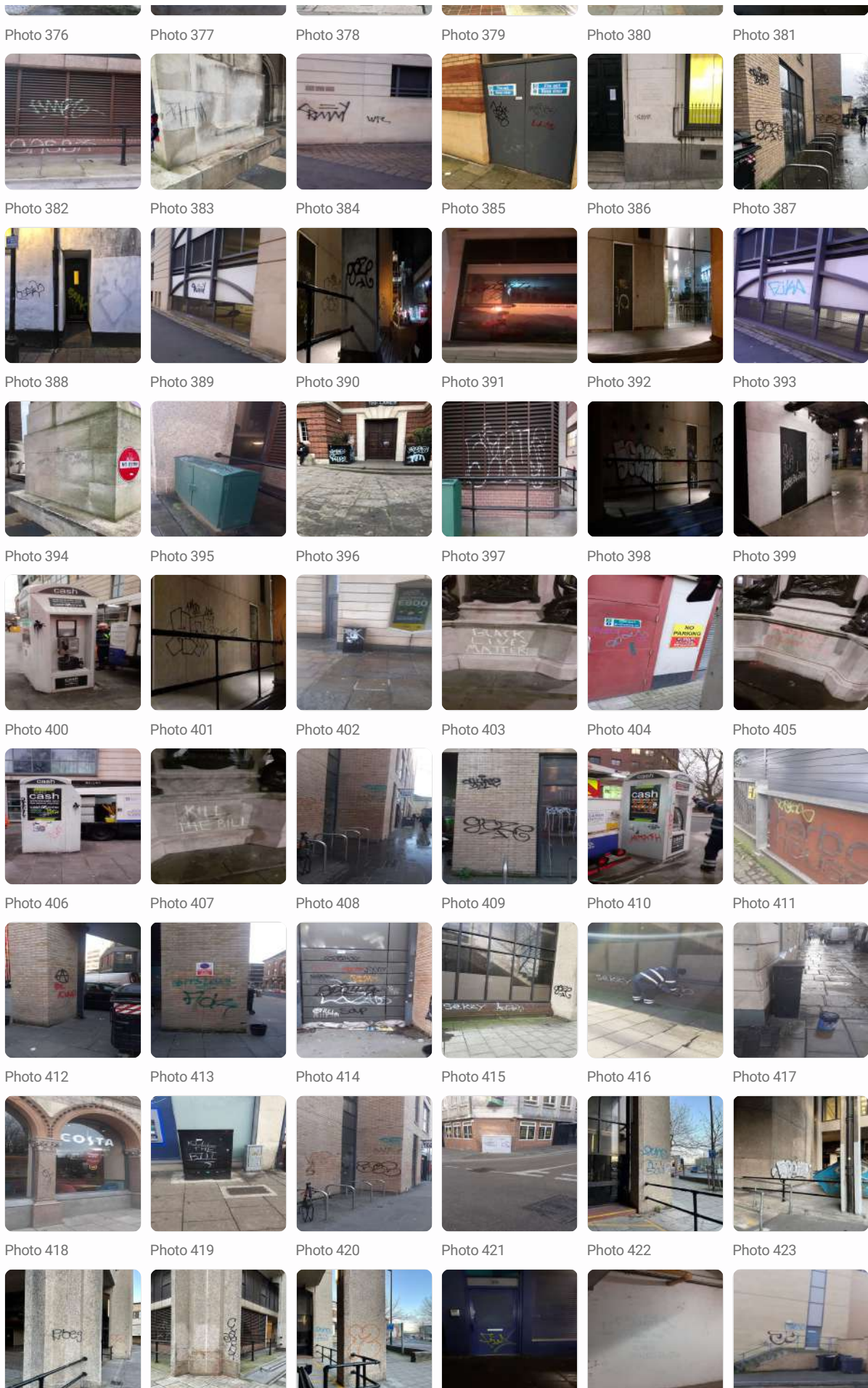


Photo 376

Photo 377

Photo 378

Photo 379

Photo 380

Photo 381

Photo 382

Photo 383

Photo 384

Photo 385

Photo 386

Photo 387

Photo 388

Photo 389

Photo 390

Photo 391

Photo 392

Photo 393

Photo 394

Photo 395

Photo 396

Photo 397

Photo 398

Photo 399

Photo 400

Photo 401

Photo 402

Photo 403

Photo 404

Photo 405

Photo 406

Photo 407

Photo 408

Photo 409

Photo 410

Photo 411

Photo 412

Photo 413

Photo 414

Photo 415

Photo 416

Photo 417

Photo 418

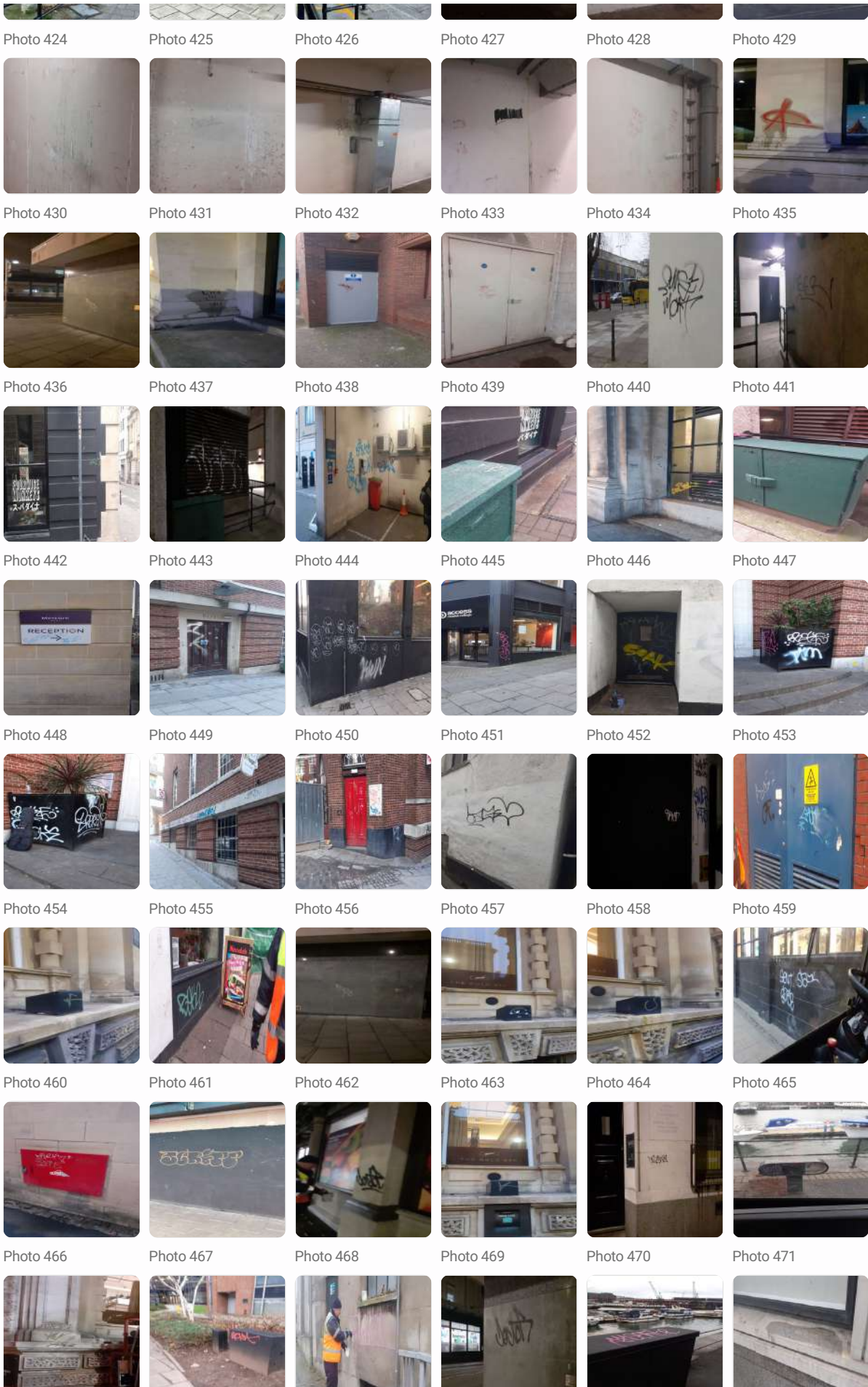
Photo 419


Photo 420

Photo 421

Photo 422

Photo 423





Images of Graffiti AFTER works

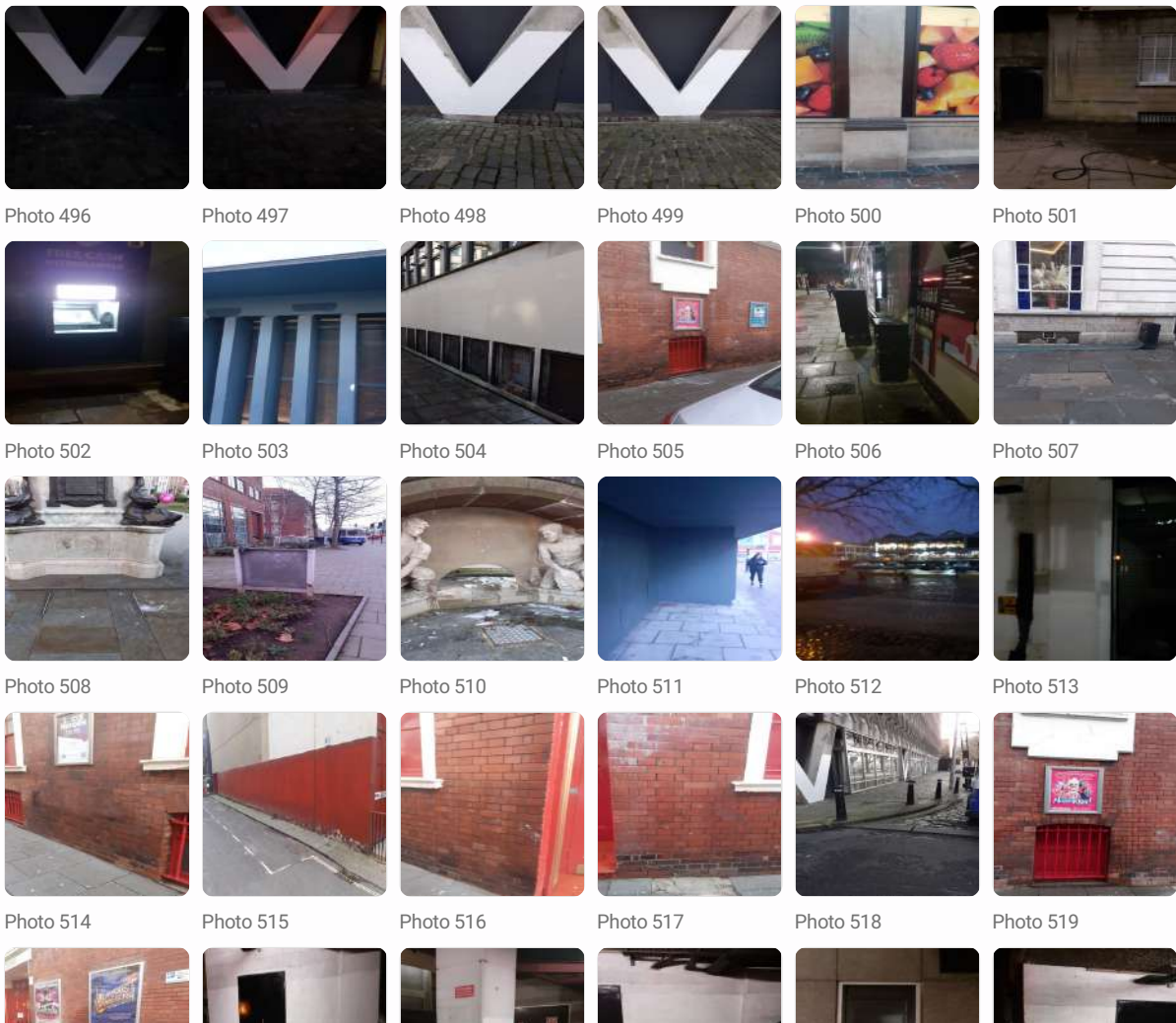




Photo 520



Photo 521



Photo 522



Photo 523



Photo 524



Photo 525



Photo 526



Photo 527



Photo 528



Photo 529



Photo 530



Photo 531



Photo 532



Photo 533



Photo 534



Photo 535



Photo 536



Photo 537



Photo 538



Photo 539



Photo 540



Photo 541



Photo 542



Photo 543



Photo 544



Photo 545



Photo 546



Photo 547



Photo 548



Photo 549



Photo 550



Photo 551



Photo 552



Photo 553




Photo 554



Photo 555



Photo 556



Photo 557



Photo 558



Photo 559



Photo 560



Photo 561



Photo 562



Photo 563



Photo 564



Photo 565



Photo 566




Photo 567






Photo 568



Photo 569



Photo 570



Photo 571



Photo 572



Photo 573



Photo 574



Photo 575



Photo 576



Photo 577



Photo 578



Photo 579



Photo 580



Photo 581



Photo 582



Photo 583



Photo 584



Photo 585



Photo 586



Photo 587



Photo 588



Photo 589



Photo 590



Photo 591



Photo 592



Photo 593



Photo 594



Photo 595



Photo 596



Photo 597



Photo 598



Photo 599



Photo 600




Photo 601




Photo 602




Photo 603



Photo 604



Photo 605



Photo 606

Deep Cleansing

Deep Cleansing

Deep Cleansing 1

This Months zone of focus is:

City Centre

Summary of monthly activity

As well as the daily cleansing of core areas within the city centre, the team deep cleaned the pedestrian area of Broad Quay which is a busy area heavily used by commuters.

Map of zone

Images of deep cleansing works across the zone



Photo 607



Photo 608



Photo 609



Photo 610



Photo 611



Photo 612



Photo 613



Photo 614



Photo 615



Photo 616



Photo 617



Photo 618



Photo 619



Photo 620



Photo 621



Photo 622



Photo 623



Photo 624



Photo 625



Photo 626



Photo 627